



Integrity Modul Monitor

Company:	<company name>
Operator:	User
Address:	<company address>
	<city, postal code>
	<country, state>
Creation Date:	10.5.2015 9:44:31
Time System:	UTC Time
Report Interval:	
Start Time:	12.4.2015 9:44:00
End Time:	13.4.2015 9:44:00
Duration:	1 Day(s), 0 Hour(s)

Nastavení:

Název: Terasa
Systém: ETRF2000-R05

Pevné body:

Číslo bodu	Typ	X	Y	Výška
101	TotalStation	1159455,0630	599084,1710	275,5140
102	Target	1159480,7830	599069,1570	275,7380
103	Target	1159416,5434	599142,8674	277,3276

Sledované body:

Číslo bodu	Typ	X	Y	Výška
501	Target	1159438,0052	599132,9061	279,1043
502	Target	1159429,0824	599134,4567	279,1037

Statistický přehled bodů:

Minimální hodnoty u monitorovaných bodů:

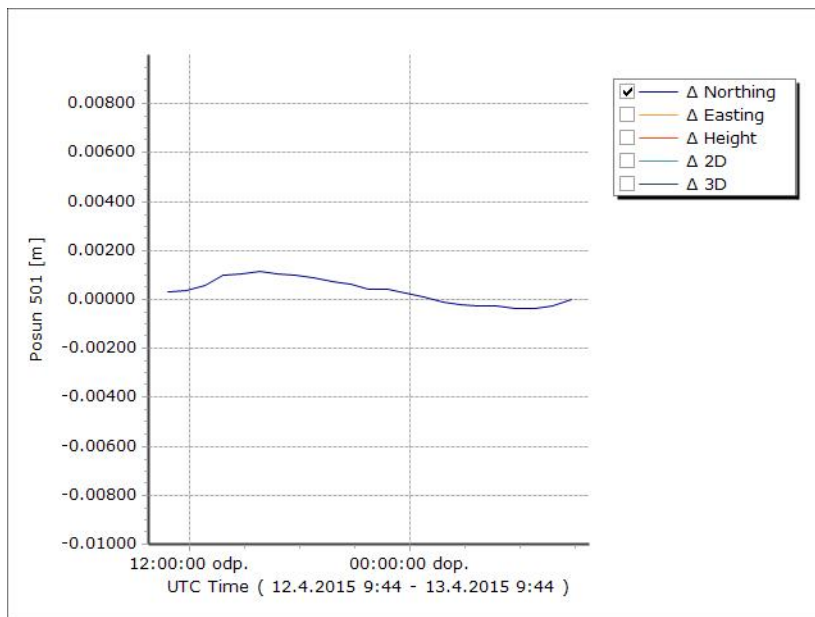
Číslo bodu	X [m]	Y [m]	Výška [m]	2D [m]	3D [m]
501	-0,0004	-0,0007	0,0000	0,0001	0,0003
502	-0,0004	-0,0008	-0,0001	0,0003	0,0003

Maximální hodnoty u monitorovaných bodů:

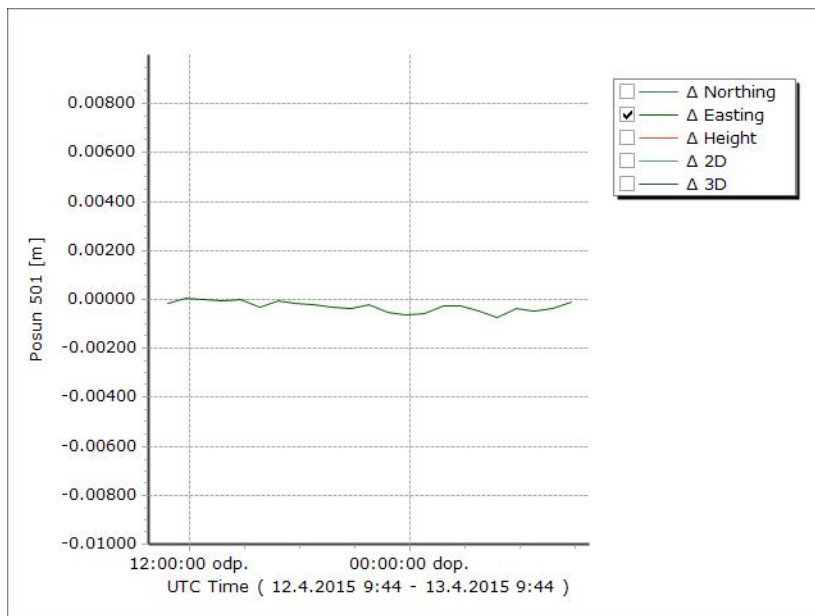
Číslo bodu	X [m]	Y [m]	Výška [m]	2D [m]	3D [m]
501	0,0011	0,0001	0,0010	0,0012	0,0012
502	0,0014	0,0002	0,0012	0,0015	0,0015

Číslo bodu: 501

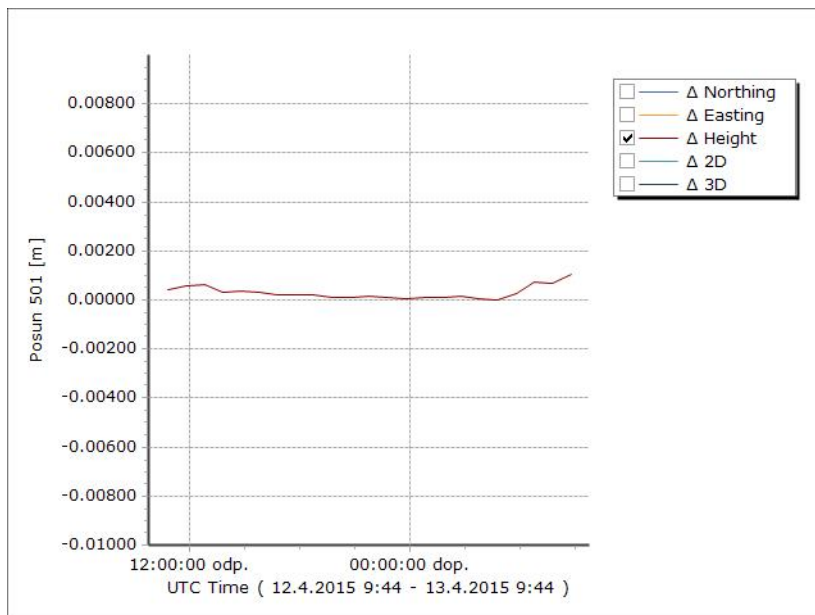
Posun pro složku X:



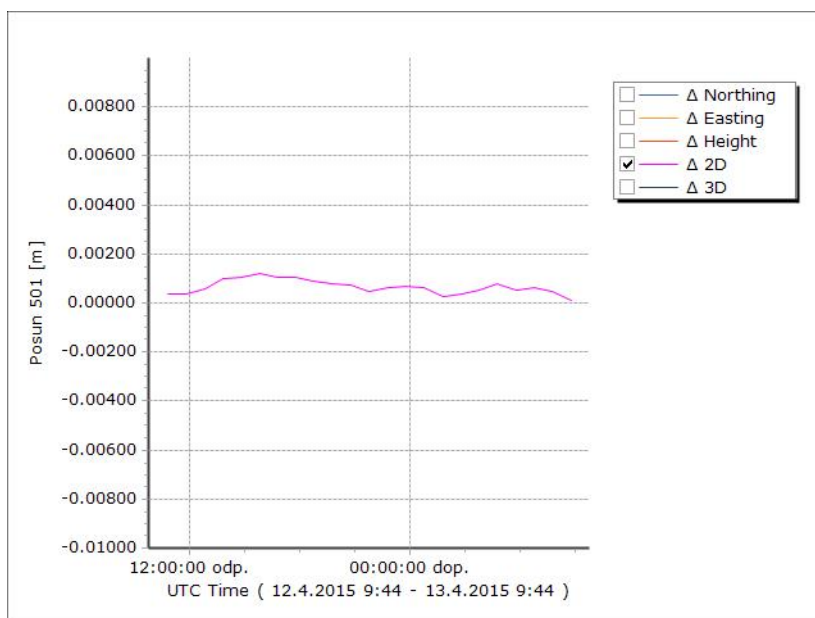
Posun pro složku Y:



Posun pro složku Výška:



Posun pro složku 2D:



Posun pro složku 3D:

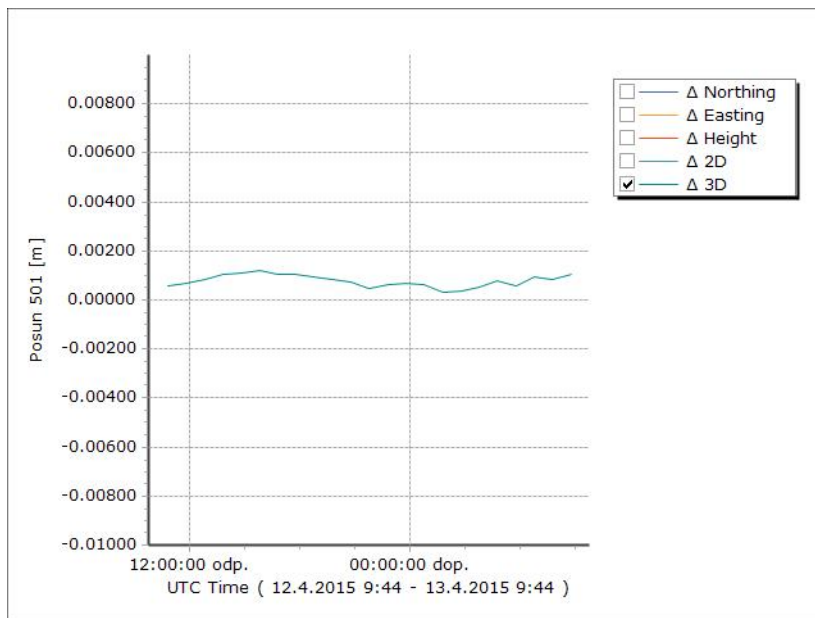
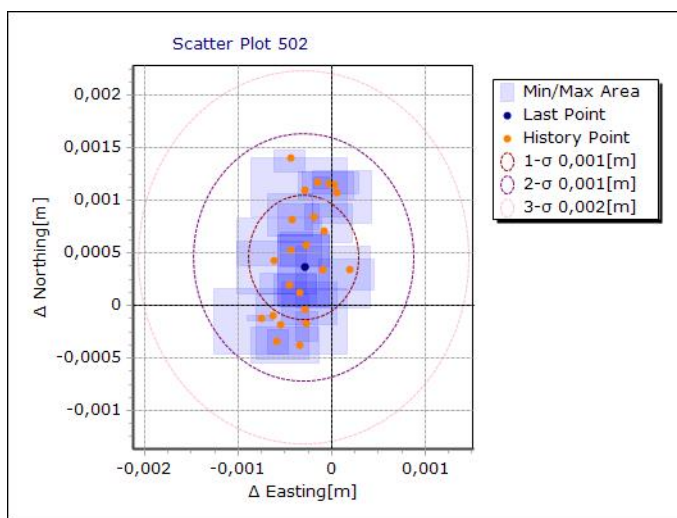
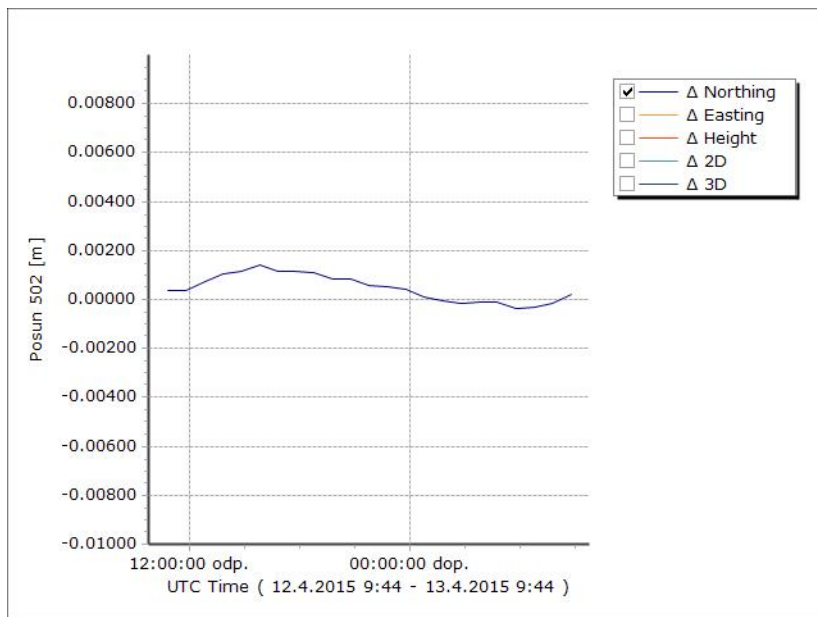


Diagram rozptylu:

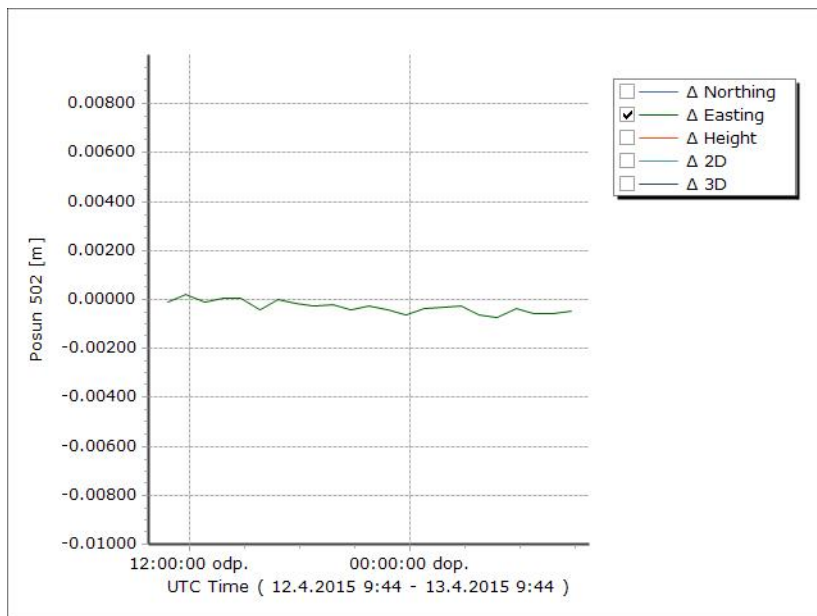


Číslo bodu: 502

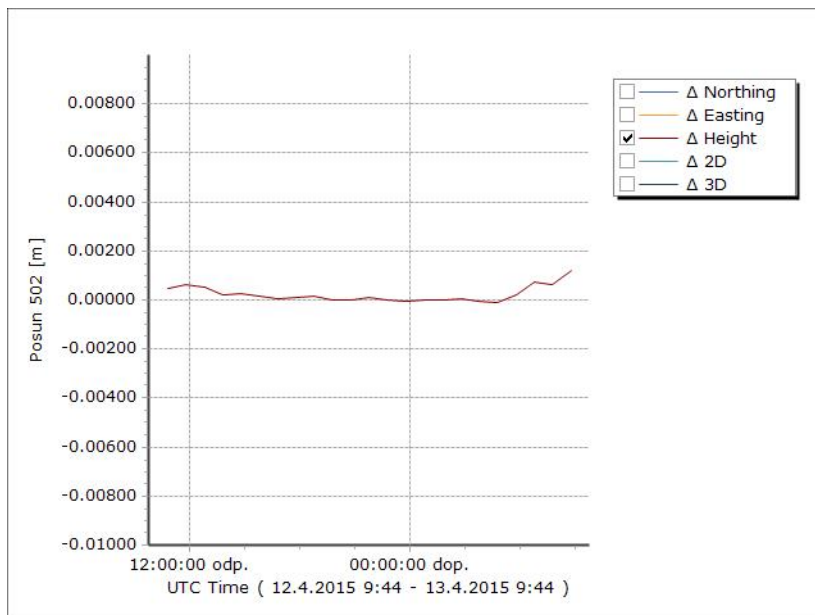
Posun pro složku X:



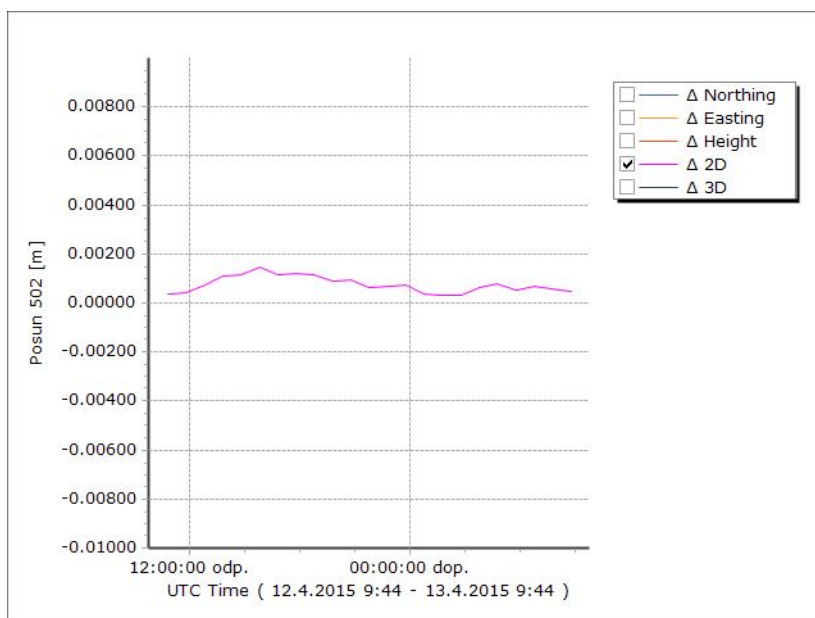
Posun pro složku Y:



Posun pro složku Výška:



Posun pro složku 2D:



Posun pro složku 3D:

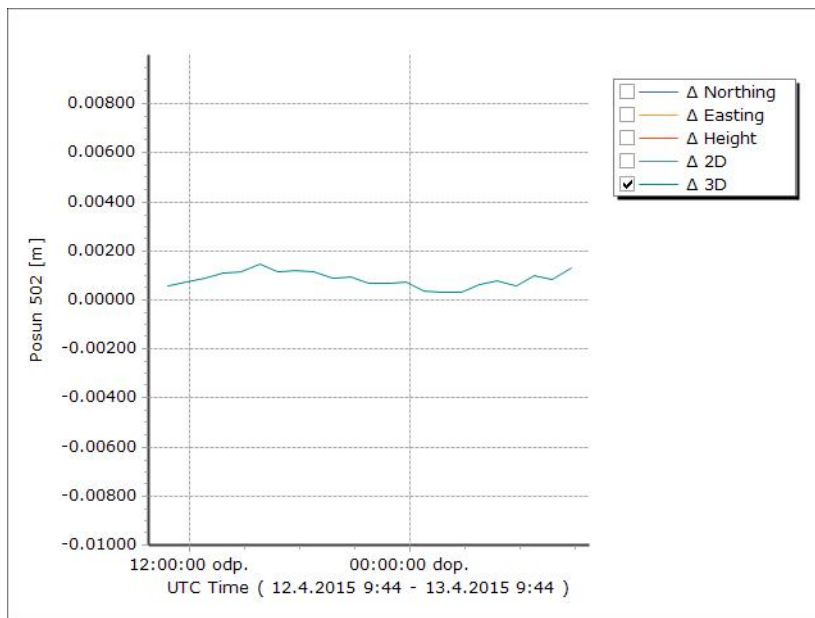


Diagram rozptylu:

